










# Urban Dynamics - Pyrmont Excursion Map

Untitled layer

-  1 Meeting Place - Pyrmont Community Centre
-  Excursion Walking Route
-  2 Mapping Activity
-  3 Liveability Assessment 1
-  4 Liveability Assessment 2
-  Lunch Stop Darling Harbour Food Court
-  5 Liveability Assessment 3
-  Ferry Wharf
-  6 Model viewing and finish

A map showing the main walking route and fieldwork activity sites for the Geography excursion; Building Better Cities - Pyrmont.

