










Place and Liveability Fieldtrip Map

Field trip route and activities

-  1 Meeting and finishing point
-  2 Orientation and mapping in Johnstons Creek Park
-  3 Liveability Assessment of Harold Park Development
-  Recess stop
-  4a White Bay Precinct presentation and planning activity
-  4b Water Testing site
-  4c Field Sketch Site
-  Lunch Site
-  Walking Route

A map showing the main walking routes and teaching activities along the Place and Liveability Fieldtrip route

