










# Humans Shape Places

Untitled layer

-  Meeting Point
-  Excursion Walking Route
-  Mapping Activity and Recess Stop
-  Stop
-  Field Sketching and liveability assessment
-  Water testing site
-  Lunch stop
-  Bus Pick up point
-  Bus waiting area

A map showing the walking route and main fieldwork sites for the Stage 3 geography excursion; Humans Shape Places.

